

# Master Planning Council

Office of the Architect, University of Virginia  
June 8, 2005



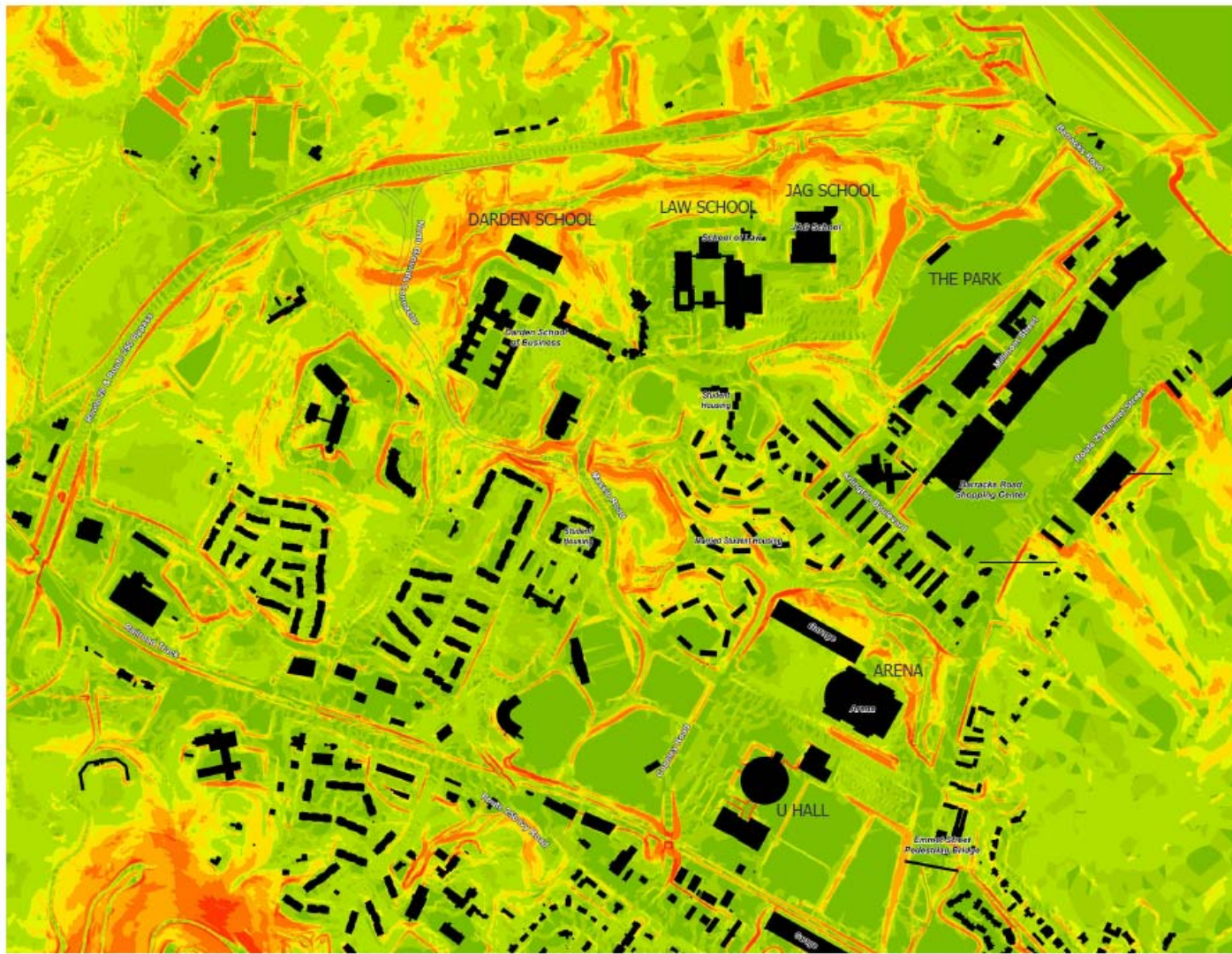
1. Geographic Area Framework Plans
2. Leading to comprehensive Grounds Plan in 2006
3. University, City and County representatives will participate through Master Planning Council







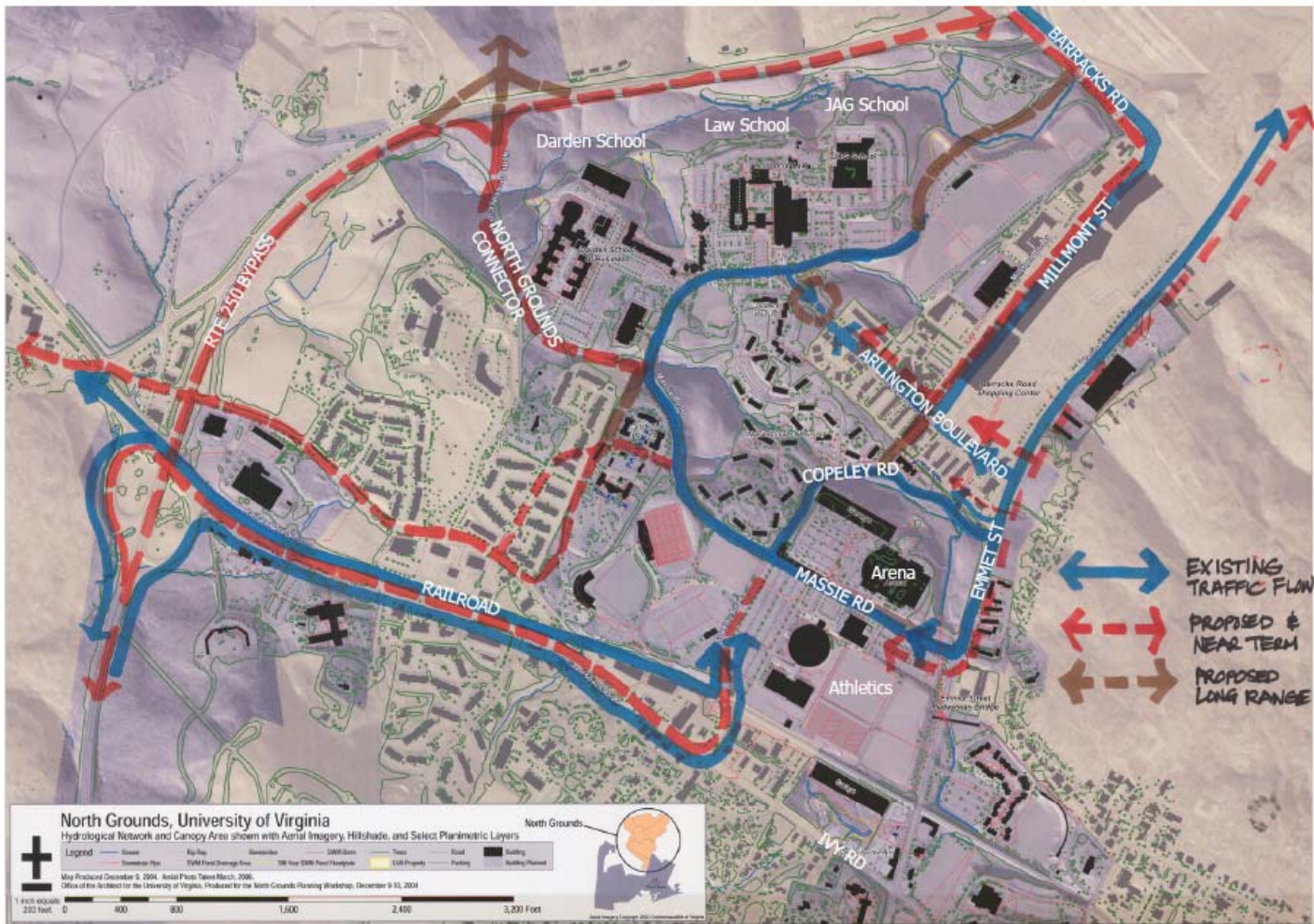




Slope Conditions



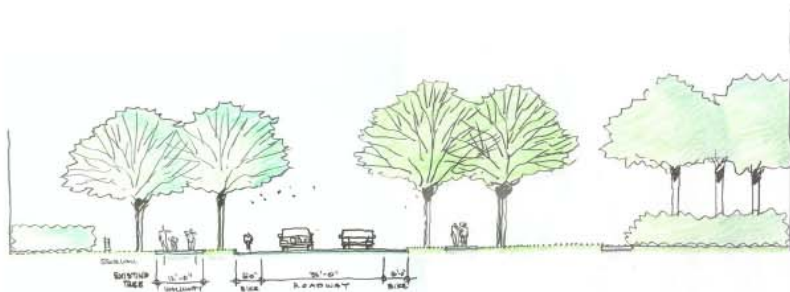




█ Proposed Near Term

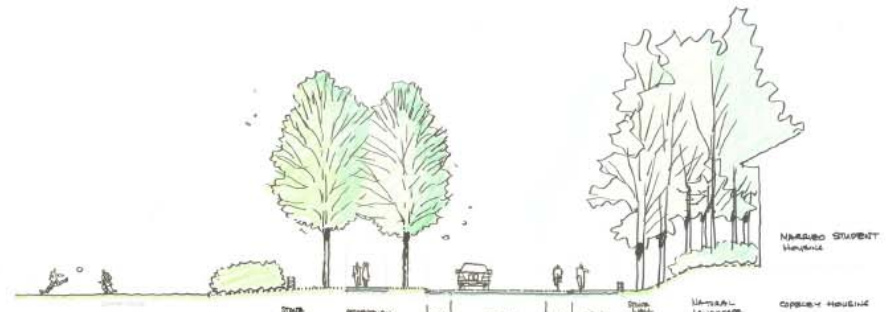
█ Existing Traffic Flow

█ Proposed Long Range




Section of Massie Road by Arena

1/8" = 1'-0"  
SECTION A-A



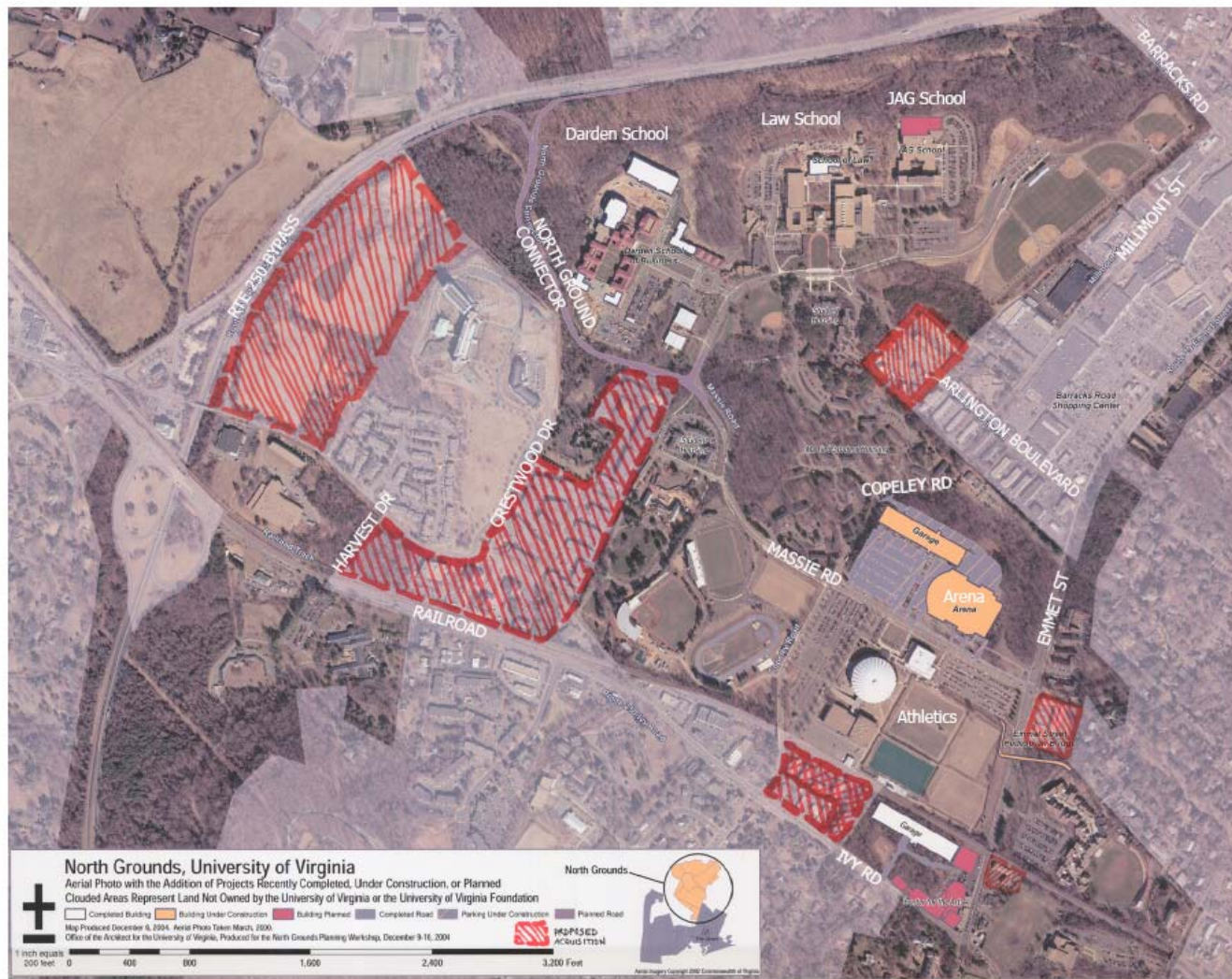
Section of Massie Road by Soccer Fields

SECTION B-B



View of Massie Road from Emmet Street

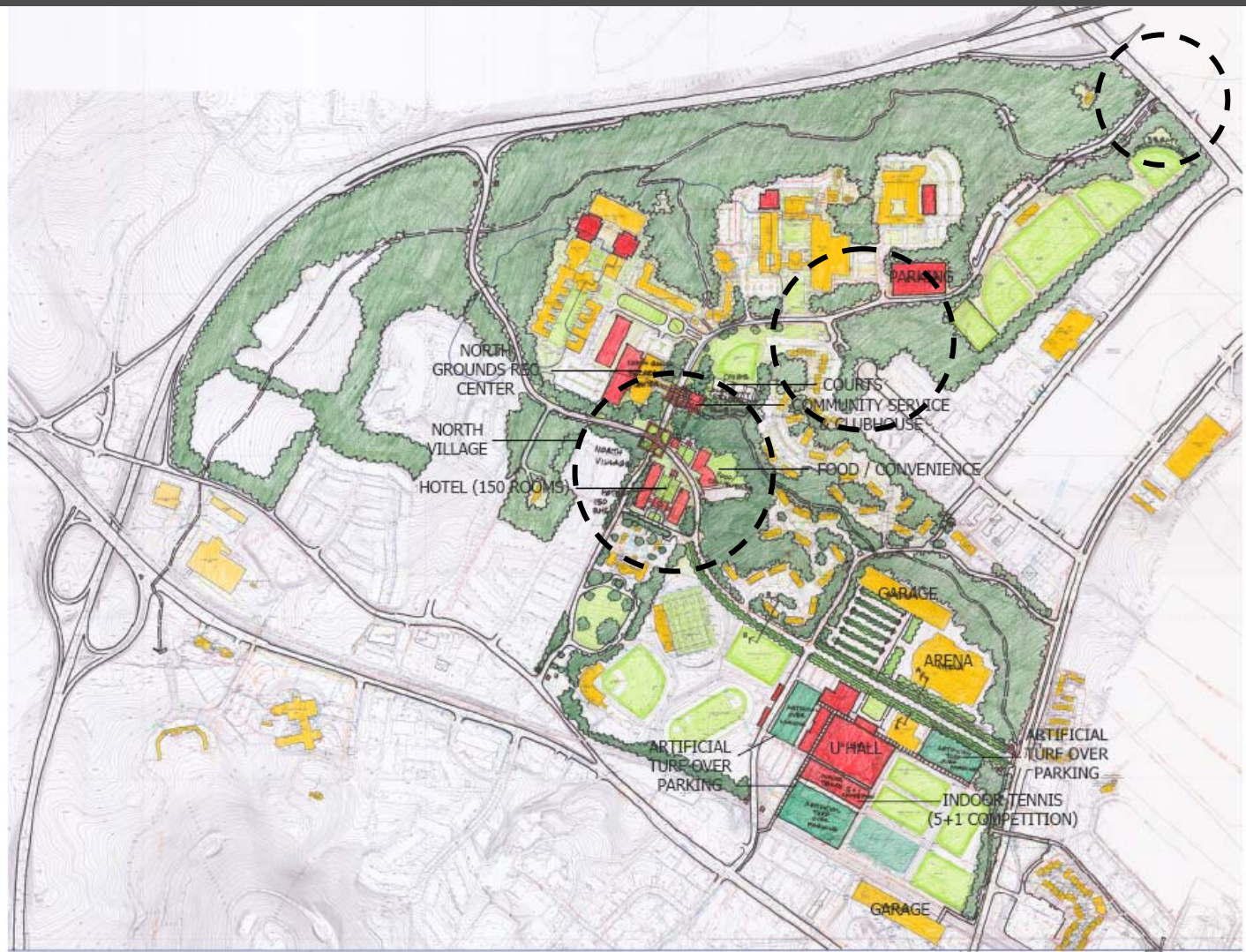




Possible Land Acquisitions (clouded areas represent land not owned by the University or the University Foundation)

- Proposed Acquisitions
- Projects under Construction
- Proposed Buildings





North Grounds Conceptual Development Plan

- Existing Buildings
- Proposed Buildings
- Proposed Artificial Turf Parking



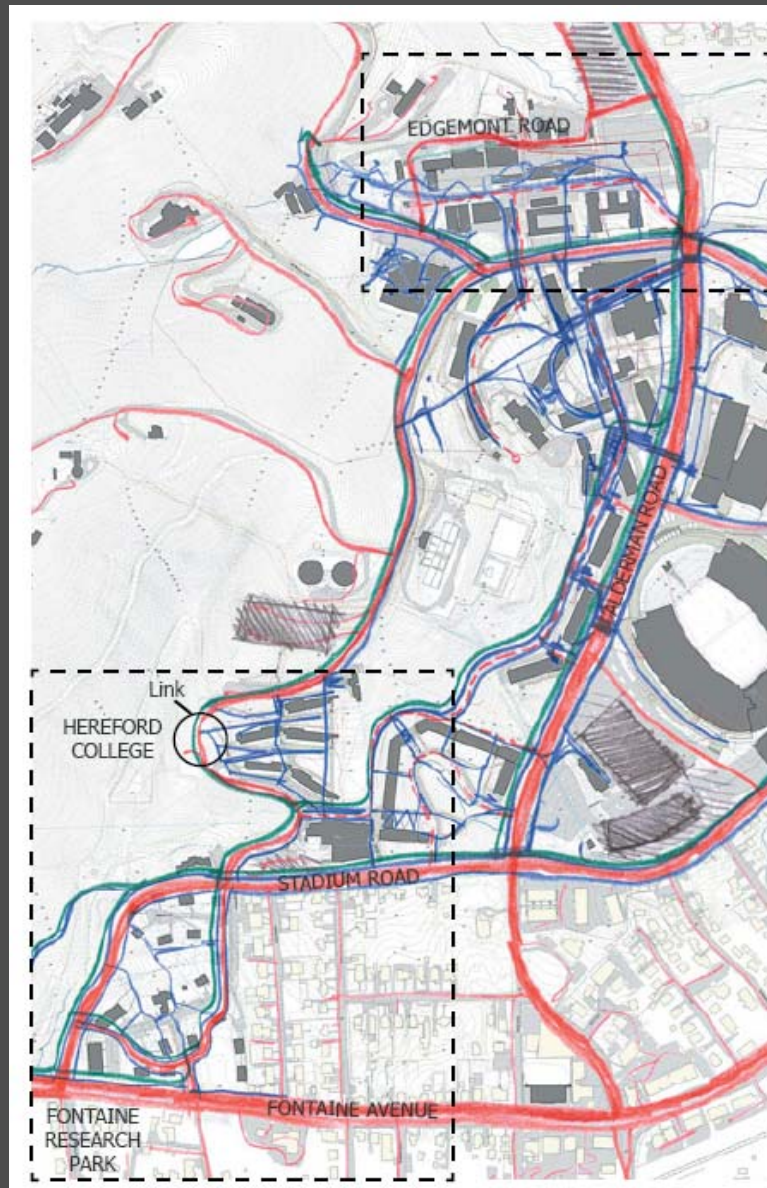


# Midmont to Piedmont Planning Workshop Study Area





## Midmont to Piedmont Planning Workshop Alderman Road Housing Topography



# Midmont to Piedmont Planning Workshop Circulation Plan





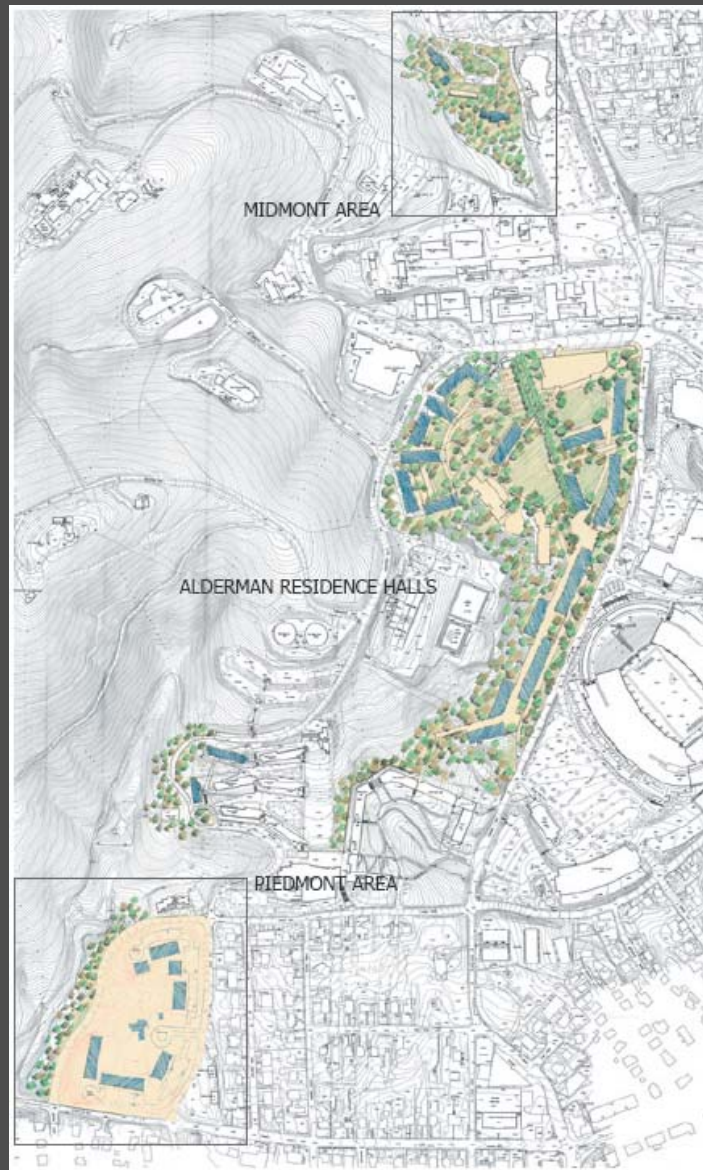
Area basemap with overlay of recommended zoning

# Midmont to Piedmont Planning Workshop Land Use Context

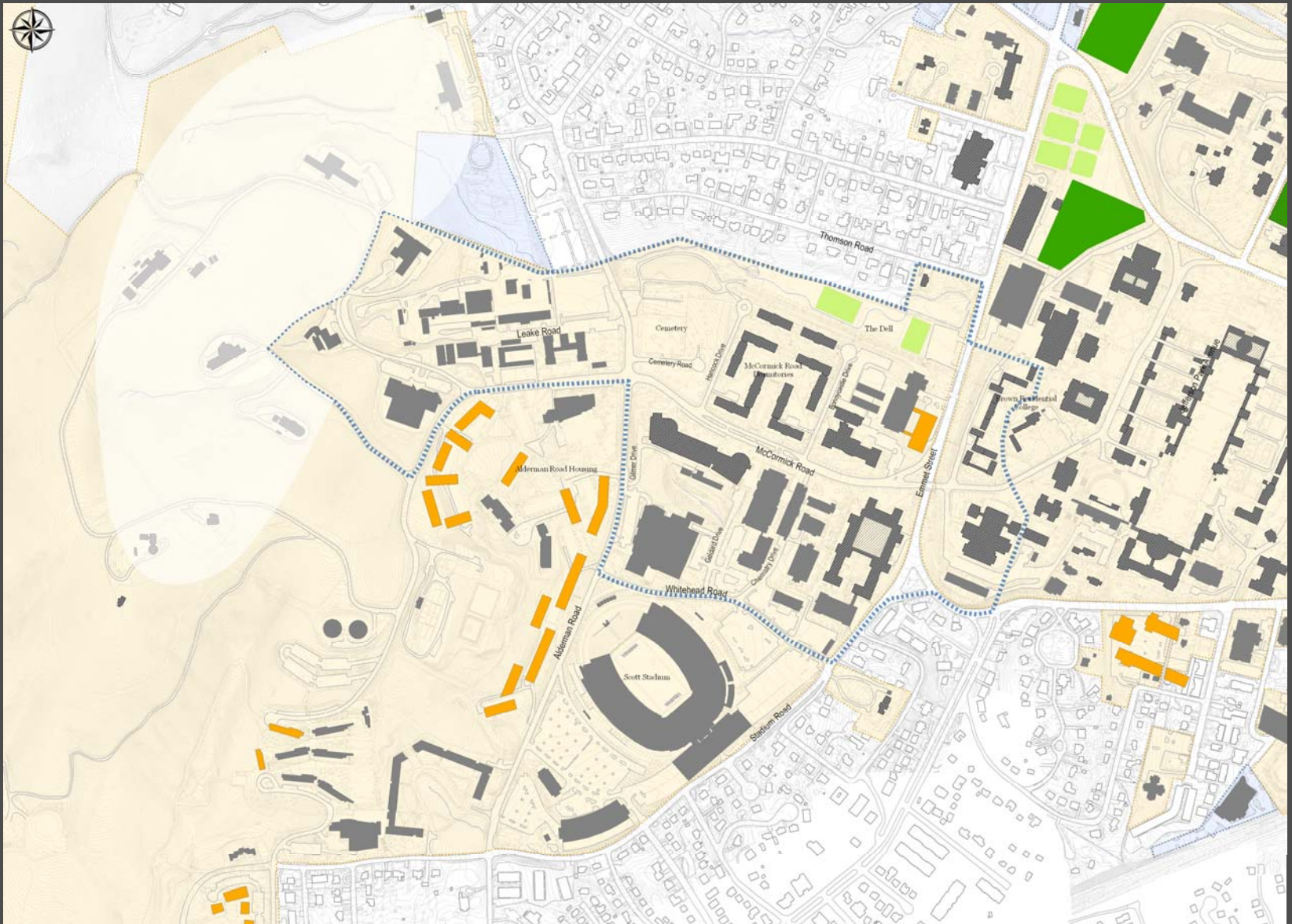


## Midmont to Piedmont Planning Workshop Piedmont Faculty Housing Options

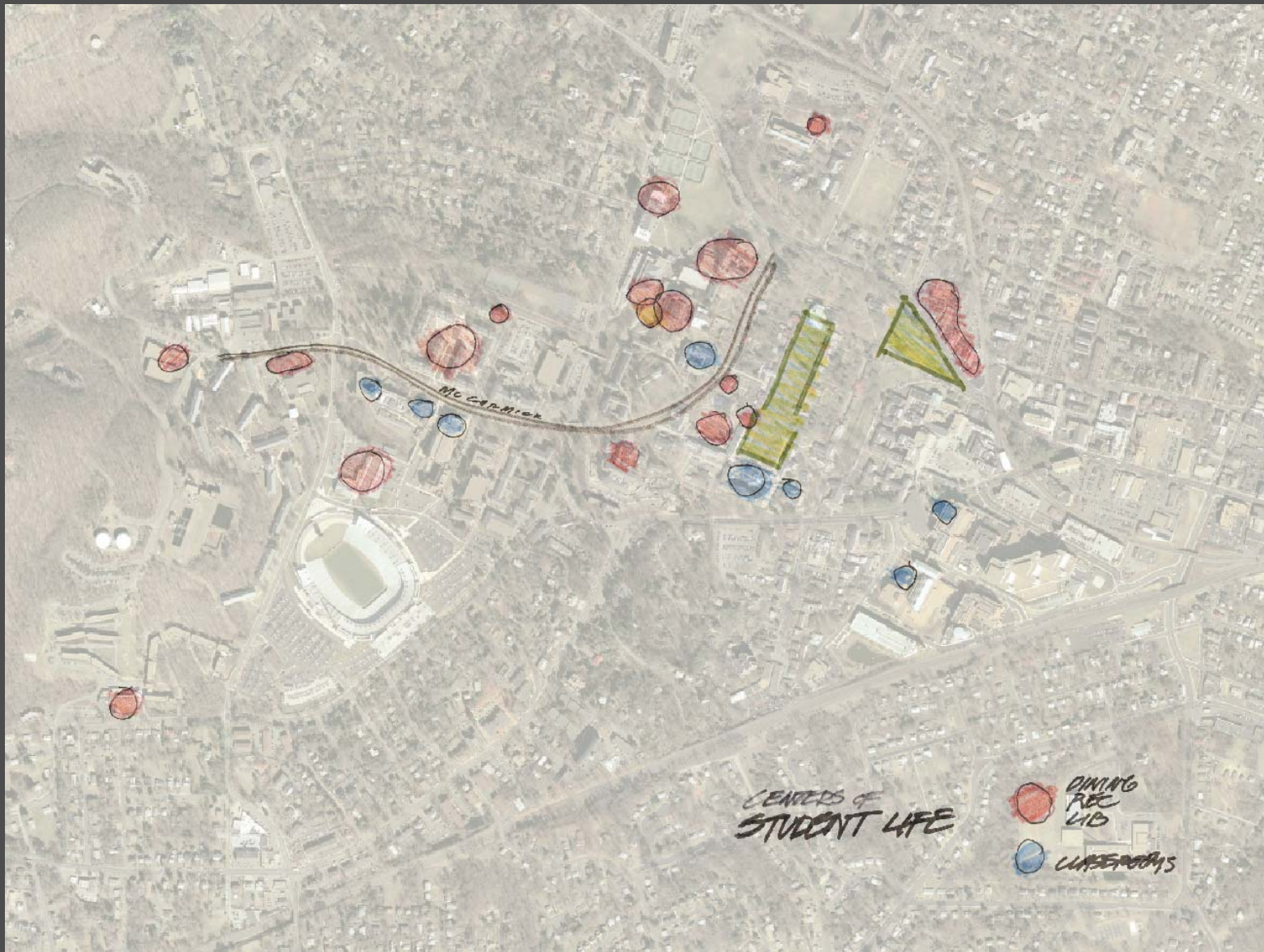


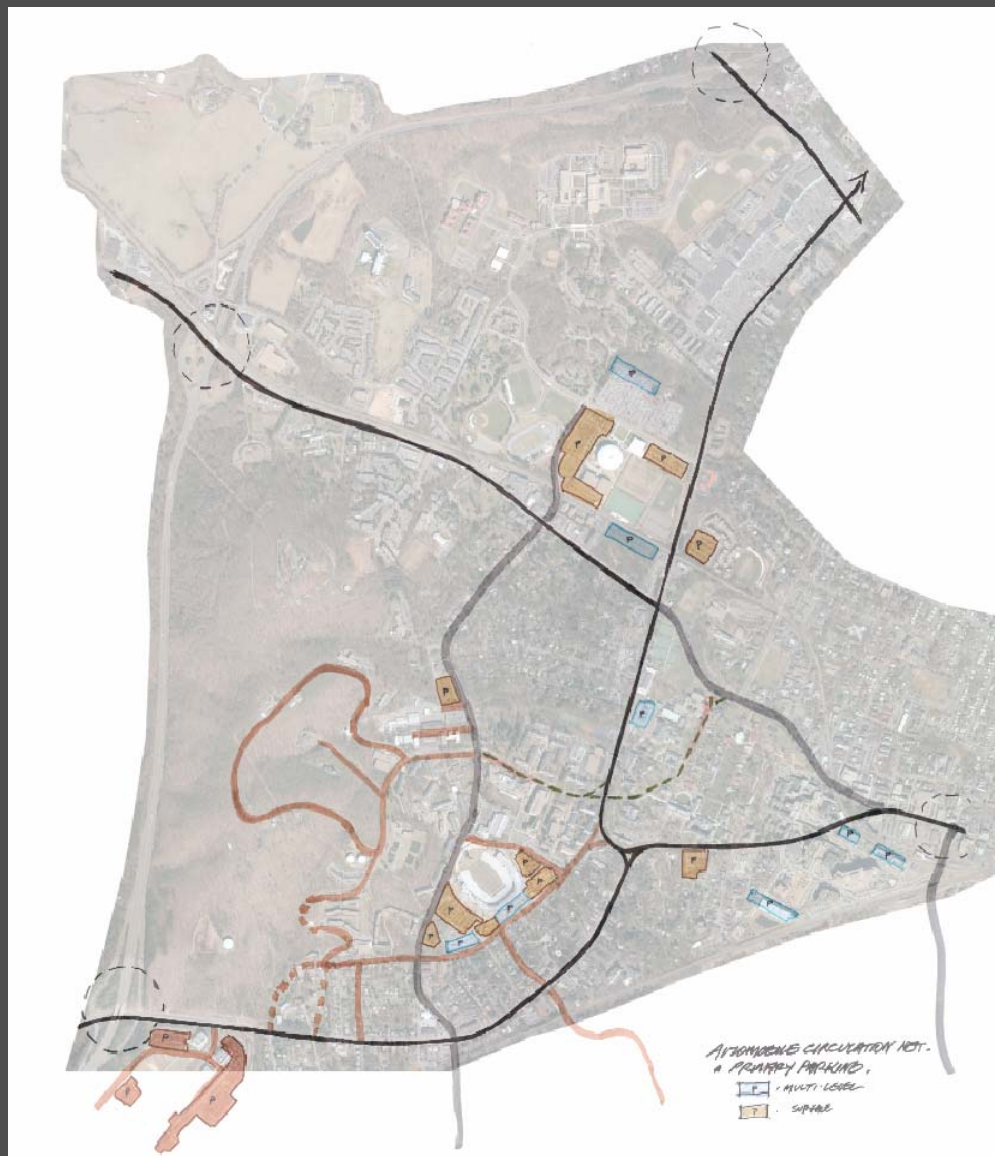


# Midmont to Piedmont Planning Workshop Follow-Up Recommendations



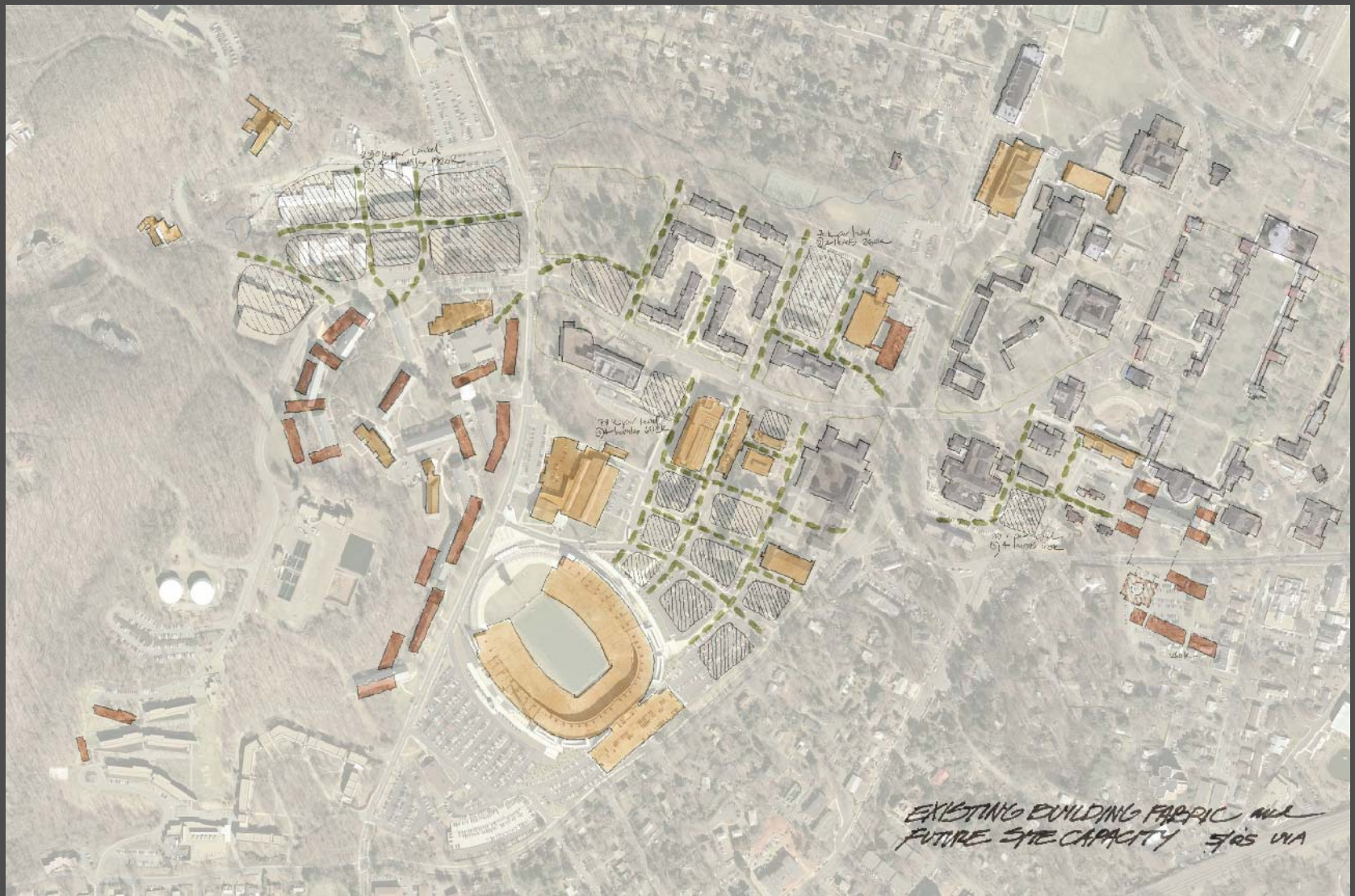






# Engineering & Sciences Workshop Road Circulation

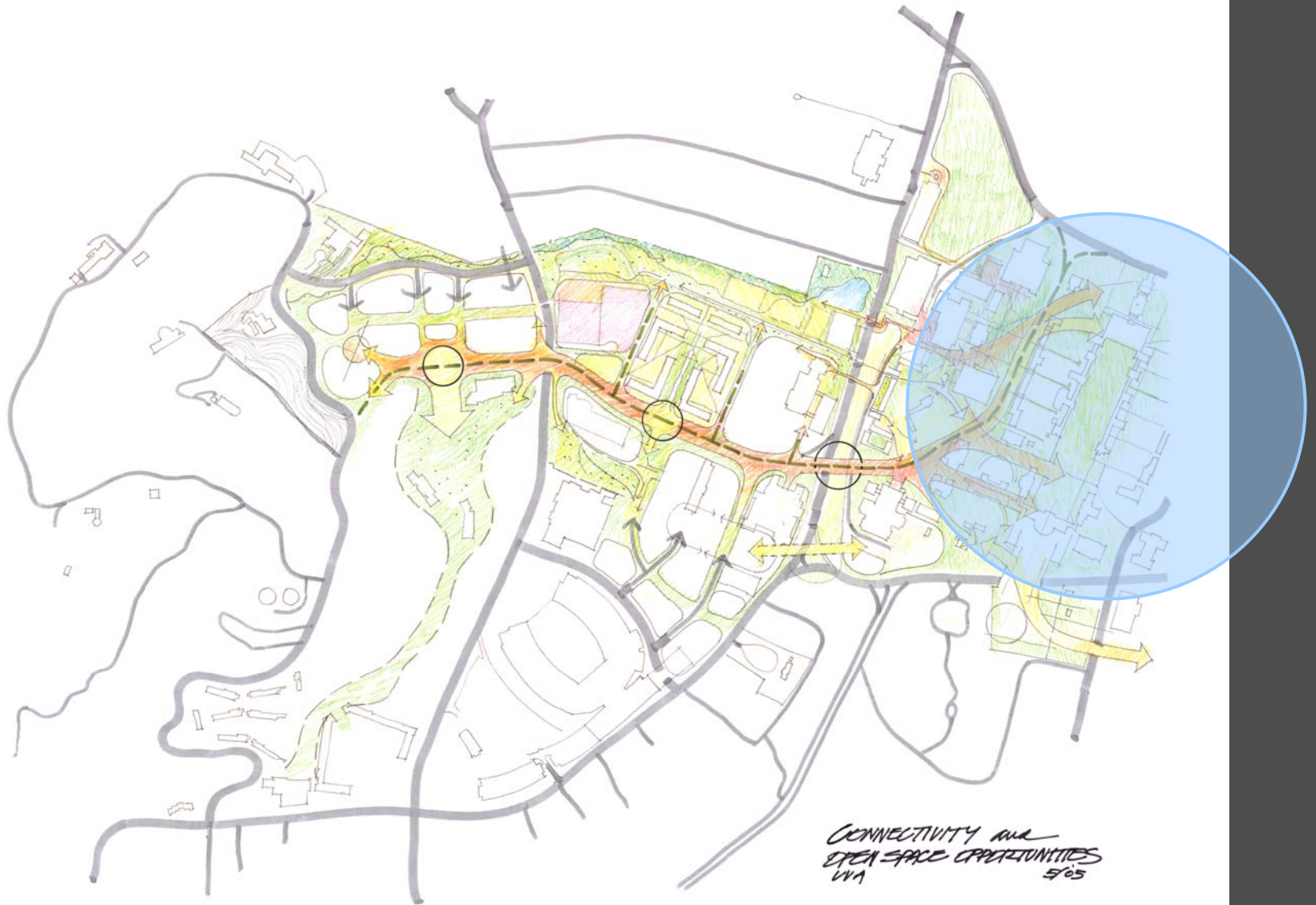






THE BUILDING FABRIC AND  
 ... E SITE CAPACITY 5105 VIA





Office of the  
**Architect**  
— for The University of Virginia

# Engineering & Sciences Workshop

## Connectivity, Capacity, Open Space Opportunities

